














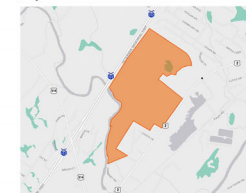


MASTER CONCEPT PLAN

Legend

- Low Density**
(Single Homes) 
- Medium Density** 
- Medium Density with Narrow Lot Town Homes**
(Semi-Detached/Town Homes/Single Homes) 
- High Density**
(Multiple Residential/Podium) 
- Garden Homes** 
- Provincial Site** 
- Village Centre** 
- Commercial Area** 
- Project Boundary** 
- 3m Asphalt Multi-Use Trail** 
- Asphalt Walking Trail** 
- Existing/Planted Vegetation** 
- Park Area** 
- Wetland Area** 
- Non-Disturbance Area** 

Key Plan



NOTE: This conceptual plan is used for illustrative purposes and is intended to convey the concept and vision for the development/buildings. Site details are subject to change.

