

APPROVED BY NOVA SCOTIA POWER INC. REPRESENTATIVE

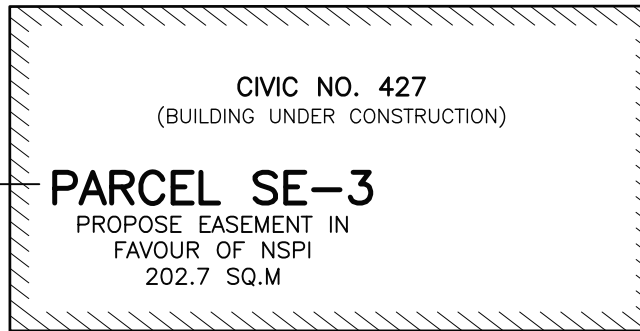
PID 45428810

LOT 3

HCLRO PLAN NO. 123191463

RIVERSTONE 214 LTD.

HCLRO DOC. NO. 118731273



PARCEL SE-4

PROPOSE EASEMENT IN FAVOUR OF NSPI
67.2 SQ.M

PID 45395993

LOT 1

HCLRO PLAN NO. 104858353

**DEBORAH LEE ANNE MCKENNA
& BLAIR GERARD DAY**

HCLRO DOC. NO. 106269708

PARCEL SE-2

PROPOSE EASEMENT IN FAVOUR OF NSPI
120.3 SQ.M

PID 45428802

LOT 1A

HCLRO PLAN NO. 123191463

RIVERSTONE 214 LTD.

HCLRO DOC. NO. 118731273

HIGHWAY NO. 214

EXISTING OVERHEAD WIRES

PID 45085289
LOT C (REMAINDER)
HCLRO PLAN NO. 123608136
**MUNICIPALITY OF THE
DISTRICT OF EAST HANTS**
HCLRO DOC. NO. 123699820

PARCEL SE-1


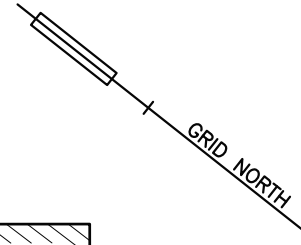
PROPOSE EASEMENT IN FAVOUR OF NSPI
78.5 SQ.M

PID 45432667

LOT C-1

LEGEND

- . UTILITY POLE & ANCHOR
- . PROPOSED
- . NOVA SCOTIA POWER INCORPORATED
- . PARCEL IDENTIFICATION NUMBER
- . HANTS COUNTY LAND REGISTRATION OFFICE



SKETCH SHOWING

**PARCELS E-1,
E-2, E-3 & E-4**
EASEMENTS REQUIRED BY
**NOVA SCOTIA POWER
INCORPORATED**

HIGHWAY NO. 214
ELMSDALE, HANTS COUNTY, NOVA SCOTIA



Servant, Dunbrack, McKenzie & MacDonald Ltd.
NOVA SCOTIA LAND SURVEYORS & CONSULTING ENGINEERS
36 OLAND CRESCENT
BAYERS LAKE BUSINESS PARK
HALIFAX, NS B3S 1C6
PHONE: (902)455-1537
FAX: (902)455-8479
WEB: www.sdmm.ca

JANUARY 21, 2025
SCALE 1 : 500 (METRIC)
FILE NO. 9-5 (37714)
PLAN NO. 7-2765-0

SCHEDULE A